












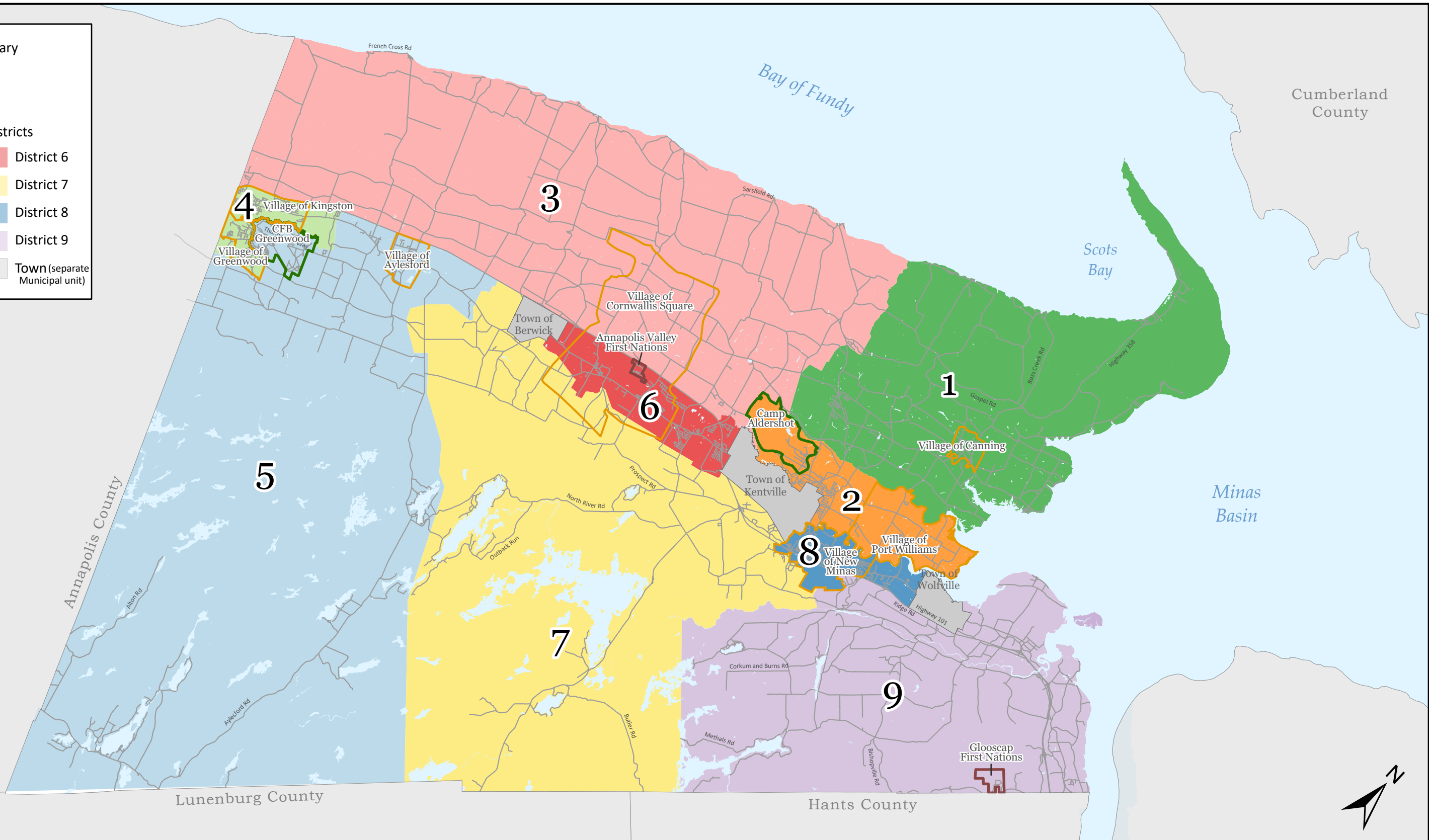


-  Village Boundary
-  Federal - DND
-  First Nations

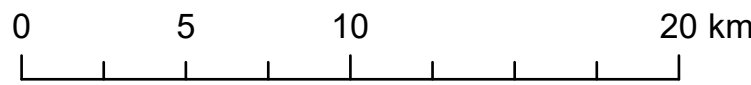
Electoral Districts

 District 1	 District 6
 District 2	 District 7
 District 3	 District 8
 District 4	 District 9
 District 5	 Town (separate Municipal unit)



This map was created by the County of Kings. It is a graphical representation and is not intended for navigational purposes. Data on this map comes from various sources. Road data comes from the NSRN dataset courtesy of the Nova Scotia Geomatics Centre (NSGC). Waterbodies and watercourses are part of the Nova Scotia Topographic Database (NSTDB). Electoral Districts courtesy of Elections NS.

Scale 1 : 230, 000



Polling District Boundaries Municipality of the County of Kings

DATE: April 2024

BY: HS